

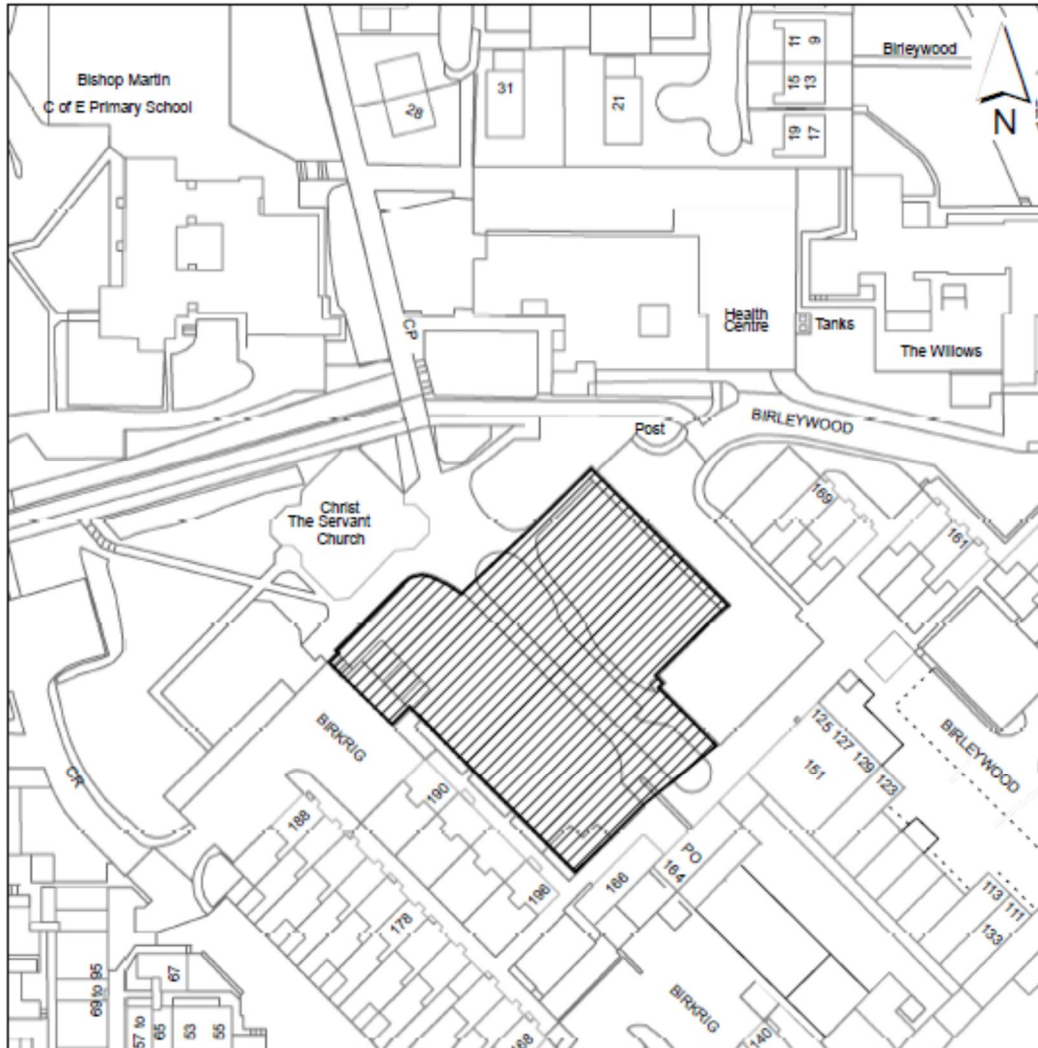
APPENDIX C

Location Plans of Category 1 Sites which are to be appropriated

APPENDIX C

Location Plans of Category 1 Sites which are to be appropriated

C1 - Site ref MOO1.01 - Site to west of Digmoor Parade, Birleywood, Skelmersdale



West Lancashire Borough Council

MOO 1.01

26/08/2015

SITE TO WEST OF DIGMOOR PARADE, BIRLEYWOOD, SKELMERSDALE
DEEDS C1005 LA734493, HR46 LA942625, HR47 LA956818 & C1258 LA294432
Area hatched black 0.29 ha (0.72 acres)

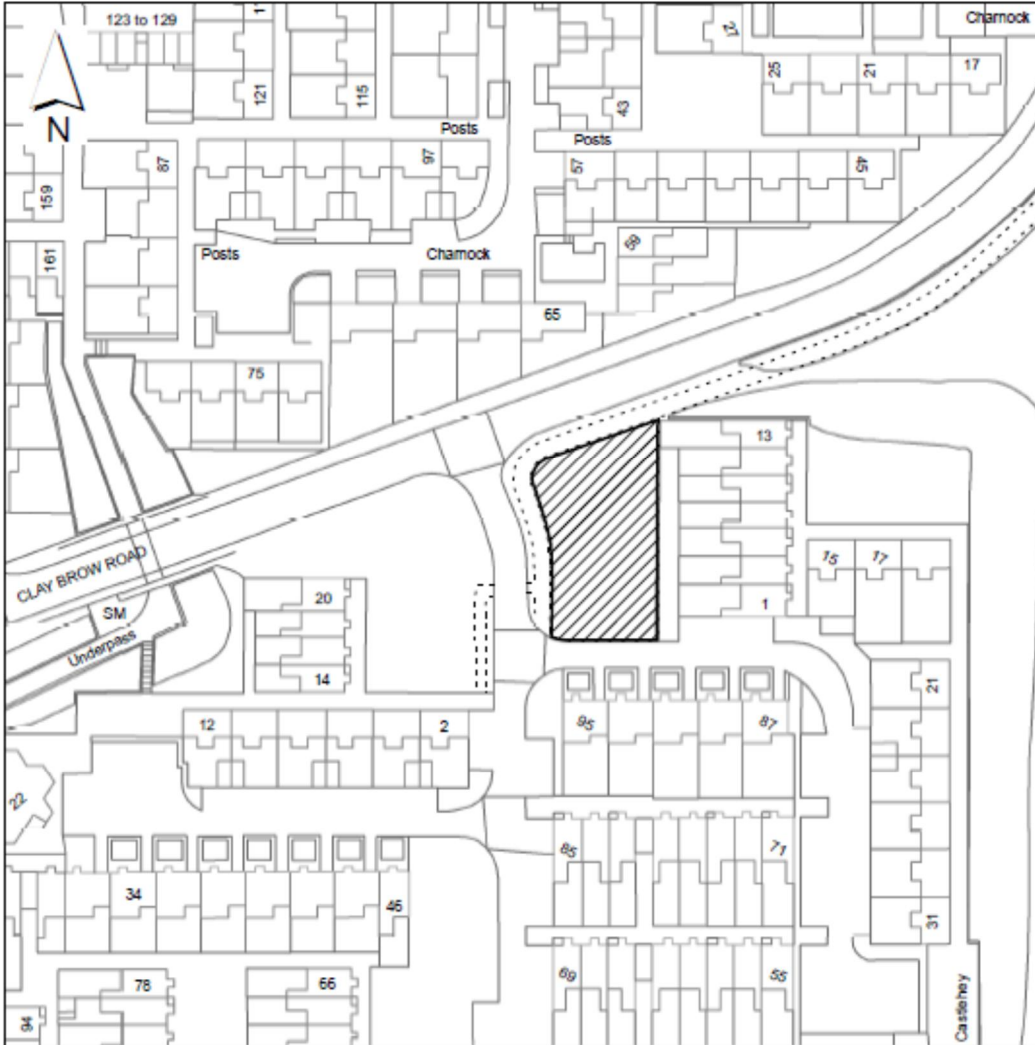
Crown Copyright. All Rights Reserved. Licence No. 100024309.

Scale 1:1,000

APPENDIX C

Location Plans of Category 1 Sites which are to be appropriated

C2 - Site ref Moo 4.05 - Land rear 1 - 13 Castlehey, Skelmersdale



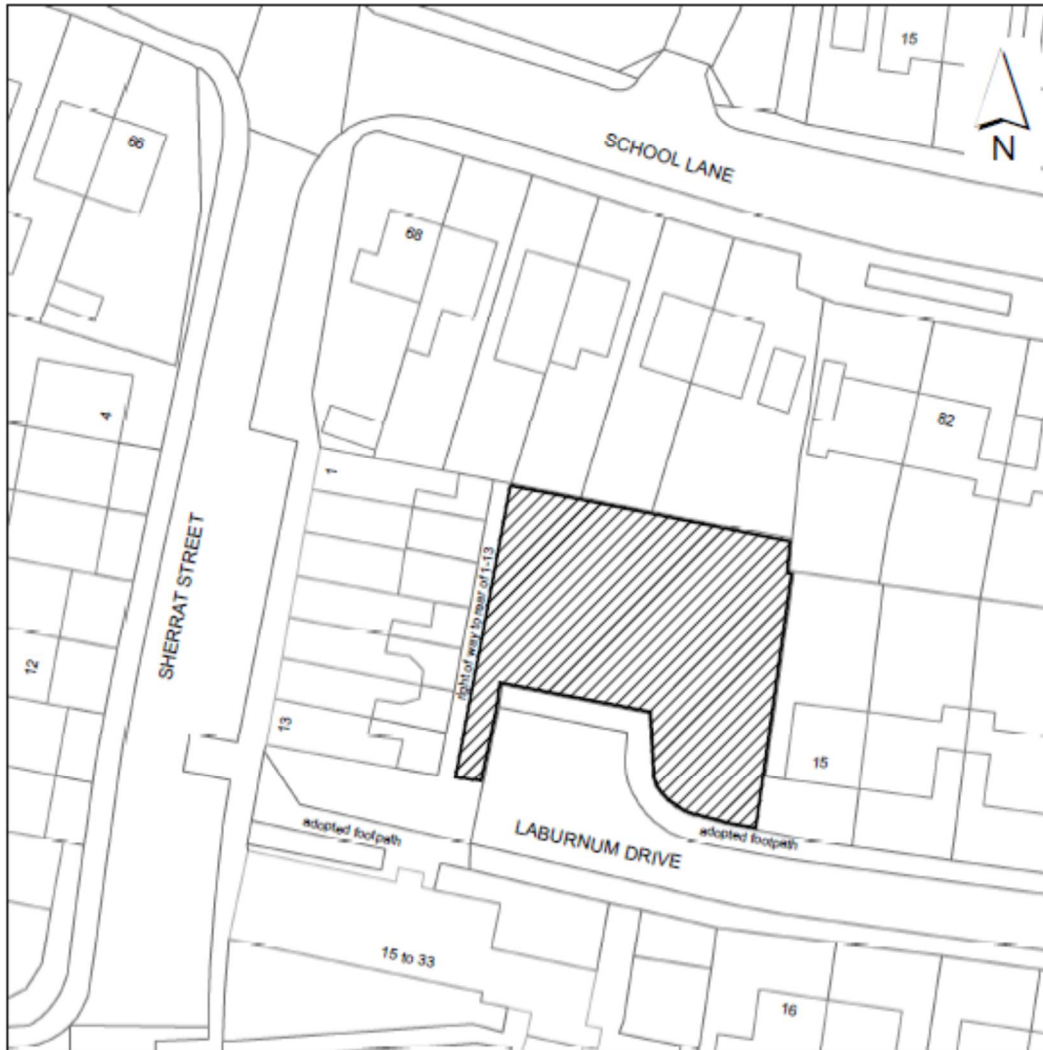
West Lancashire Borough Council

MOO 4.05	26/08/2015
LAND REAR 1-13 CASTLEHEY, CLAY BROW, SKELMERSDALE WN8 9DU DEEDS C660(11) & HR52 LA940379 Area hatched black 818 sqm	
Crown Copyright. All Rights Reserved. Licence No. 100024309. Scale 1:1,000	

APPENDIX C

Location Plans of Category 1 Sites which are to be appropriated

C3 - Site ref SS6 - Land adjacent to 15 Laburnum Drive, Skelmersdale



West Lancashire Borough Council

SS 6

26/08/2015

LAND AD TO 15 LABURNUM DRIVE, OLD SKELMERSDALE WN8 8HA
DEED HR34 LA957634 Area hatched black 621 sqm

Crown Copyright. All Rights Reserved. Licence No. 100024309.

Scale 1:500